

The Humanitarian Data Exchange

WHERE YOUR DATA COMES TO LIFE

FIND DATA

Search Datasets 

🔗 El Nino or WFP

Choose Location 

3,645
DATASETS

244
LOCATIONS

690
SOURCES



Search Datasets

DATA | LOCATIONS | ORGANISATIONS | CRISES | FAQ

ADD DATA

HOME / ORGANISATIONS

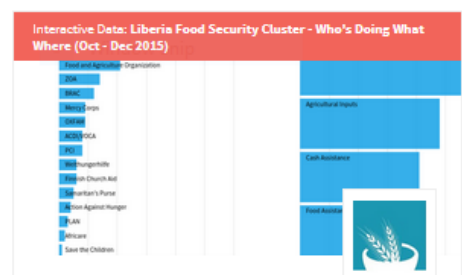
All Organisations

Featured Organisations




WFP - World Food Programme
19 Datasets - 26 Members - 88 Followers
Last update on January 25, 2016

WFP is the world's largest humanitarian agency fighting hunger worldwide, delivering food... [MORE](#)



Food Security Cluster
3 Datasets - 1 Members - 7 Followers
Last update on January 25, 2016

The Food Security Cluster is about enhancing cooperation and partnerships. The FSC works... [MORE](#)



La Niña Consortium
2 Datasets - 5 Members - 7 Followers
Last update on January 21, 2016

La Niña consortium is a consortium of 5 INGOs namely OXFAM, ACTED, VSF Germany, Concern... [MORE](#)

Organisations [216]

Search 216 organisations ...

Show 25 | 50 | 100

ORDER BY: Name Ascending

ACAPS

0 Datasets - 1 Member - 9 Followers
Last updated on June 19, 2015

ACAPS is dedicated to improving the assessment of humanitarian needs in complex emergencies and crises. We support and strengthen humanitarian capacities to carry out better coordinated assessments before, during and after crises. Through development and provision of innovative tools, know-how, training and deployment of assessment specialists, we aim to contribute ... [More](#)

Accion Contra el Hambre (ACF-Spain)

0 Datasets - 1 Member - 2 Followers
Last updated on December 17, 2014

Humanitarian organisation, recognized as a leader in the fight against malnutrition, Accion Contra el Hambre | ACF International saves the lives of malnourished children while providing communities with access to safe water and sustainable solutions to hunger.



Search Datasets

DATA | LOCATIONS | ORGANISATIONS | CRISES | FAQ

ADD DATA

HOME / DATASETS

Data [3645]

Show 25 | 50 | 100

ORDER BY: Last Modified

IRAQ - IOM DTM Iraq Datasets

International Organization for Migration

Updated February 1, 2016 | Dataset date: Jan 2, 2014-Jan 20, 2016

The DTM continually tracks and monitors displacement across Iraq allowing IOM to identify the locations to which IDPs have chosen to settle. The location and population of these IDPs are recorded and further in-depth assessments are conducted to identify the multi-sectoral needs of the displaced. Displacement data are presented on interactive maps below. Using the ... More

XLSX | XLS | 🗺️

Global Active Archive of Large Flood Events

HDX

Updated January 29, 2016 | Dataset date: Jan 6, 2016

This dataset contains an active archive of flood event records from 1985 to present. Details such as the country affected, the number of people killed, the number of people displaced, the cost of damages, and a measure of the magnitude of the flood are included for each flood event. The archive is updated on an ongoing basis and new flood event are added immediately. ... More

ZIPPED SHAPEFILE | XLS | 🗺️ 🔥

Libya DTM Report-First Round

International Organization for Migration

Updated January 29, 2016 | Dataset date: Jan 27, 2016

This file is the first report of DTM at IOM Libya, which used the area assessments to identify the locations and numbers of IDPs, Migrants, and Returnees inside Libya.

PDF | 🗺️

Haiti - IOM DTM Datasets

International Organization for Migration

Updated January 29, 2016 | Dataset date: Dec 30, 2010-Dec 30, 2015

The latest IOM Haiti Displacement Tracking Matrix (DTM) published this week reports a decrease of some 8,400 households or 27,230 people in Haiti's camps for internally displaced persons (IDPs) between January and March 2013. The largest decrease was reported in the commune of Delmas (2,623 households), followed by Port-au-Prince (2,229) and Pétionville (946), which ... More

XLS | XLSX | 🗺️

Daily Estimated Arrivals through Western Balkans Route

UNHCR - The UN Refugee Agency

Updated January 29, 2016 | Dataset date: Jan 28, 2016

Europe Refugees and Migrants Emergency Response - Daily Estimated Arrivals per Country - Flows through Western Balkans Route.

XLSX | 🗺️ 🔥

Central African Republic - Administrative Boundaries

OCHA Central African Republic

Updated January 28, 2016 | Dataset date: Aug 2, 2014

Admin level 1, 3 and 3 boundaries

ZIPPED SHAPEFILE | XLSX | 🗺️ 🔥

Nigeria - IOM DTM datasets

International Organization for Migration

Updated January 28, 2016 | Dataset date: Jul 1, 2014-Jan 28, 2016

Since May 2013, Nigeria has seen an intensification of conflict due to Boko Haram attacks in its north east states of Adamawa, Bauchi, Borno, Gombe, Taraba and Yobe. Insurgency and counter-insurgency have inevitably resulted in the displacement of people across the troubled states. In response to the need for accurate information on internally displaced persons (IDPs) ... More

XLS | XLSX | 🗺️ 🔥

Gender Inequality Index

Gender Inequality Index

HOME / LOCATIONS / NEPAL EARTHQUAKE



Nepal Earthquake

FOLLOW SHARE

Key Figures

Number of People Killed (estimate)

8,891

National Emergency Operation Center, Nepal
Data - Sep 30, 2015

People in Need of Assistance

2.8 million

UNRCO (Nepal)
Data - Jun 03, 2015

Number of Assessed IDP Camps

586

IOM
Data - Sep 15, 2015

Total Funding Received

\$ 4,172 million

FTS
Data - Oct 14, 2015

Datasets [84] [Show all datasets](#)

[Nepal - Citizen Feedback in the Earthquake Affected Areas](#)
Nepal UNRCHCO - October 23, 2015

This dataset contains the survey which was carried out by the Mobile Citizen Helpdesks in Nepal - led by Accountability Lab and Local Interventions Group - as part of the Inter-Agency Common Feedback Project. The questionnaire includes information on communities biggest problems, concerns, needs and satisfaction in relation to the earthquake response.

CSV |

[Nepal - Baseline Vulnerability Indicators](#)
Digital Humanitarian Network - October 22, 2015

This data was compiled by Statistics Without Borders (SWB) following an activation request to the Digital Humanitarian Network (DHN) from the Government Disaster Relief (GADR) in a continuation of the 2010



Countries Affected By 2015-16 El Nino

SHARE

Data [83]

Search 83 datasets & indicators ...

Show 25 | 50 | 100

ORDER BY: Relevance

FILTER BY: Organisations | Locations(1/87) | Tags | Formats | Licenses | Only show indicators | Only show CODs[?]

Global Active Archive of Large Flood Events
HDX
Updated January 29, 2016 | Dataset date: Jan 6, 2016

This dataset contains an active archive of flood event records from 1985 to present. Details such as the country affected, the number of people killed, the number of people displaced, the cost of damages, and a measure of the magnitude of the flood are included for each flood event. The archive is updated on an ongoing basis and new flood event are added immediately. ... More

ZIPPED SHAPEFILE | XLS | [Icons]

El Niño FSC Partner Preparedness and Response Activities
Food Security Cluster
Updated January 25, 2016 | Dataset date: Jan 25, 2016

The global Food Security Cluster is providing support to El Niño affected country clusters through continual monitoring of information and assessments, and dissemination of such data back to concerned partners; ensuring that country clusters are well equipped to employ preparedness actions as required; maintain high level focus on the hungry poor who are being ... More

XLSX | [Icons]

Ethiopia - El Niño Induced Displacements
International Organization for Migration
Updated January 22, 2016 | Dataset date: Dec 31, 2015

This dataset shows the El Niño Induced displacements in Ethiopia

XLSX | [Icons]

Somalia - Reported Elnino flooded areas
FAO SWALIM
Updated January 21, 2016 | Dataset date: Nov 9, 2015

This dataset shows the reported flooded areas in somalia

XLSX | [Icons]

All Locations



- A**
 - Afghanistan
 - Åland Islands
 - Albania
 - Algeria
 - American Samoa
 - Andorra
 - Angola
 - Anguilla
 - Antarctica
 - Antigua And Barbuda
 - Argentina
 - Armenia
 - Aruba
 - Australia
 - Austria
 - Azerbaijan
- B**
 - Bahamas
 - Bahrain
 - Banladesh
- D**
 - Denmark
 - Djibouti
 - Dominica
 - Dominican Republic
- E**
 - Ecuador
 - Egypt
 - El Salvador
 - Equatorial Guinea
 - Eritrea
 - Estonia
 - Ethiopia
- F**
 - Falkland Islands (Malvinas)
 - Faroe Islands
- I**
 - Iceland
 - India
 - Indonesia
 - Iran (Islamic Republic Of)
 - Iraq
 - Ireland
 - Isle of Man
 - Israel
 - Italy
- J**
 - Jamaica
 - Jersey
 - Jordan
- K**
 - Kazakhstan
- M**
 - Macau
 - Macedonia
 - Madagascar
 - Malawi
 - Malaysia
 - Maldives
 - Mali
 - Malta
 - Marshall Islands
 - Martinique
 - Mauritania
 - Mauritius
 - Mayotte
 - Mexico
 - Micronesia, Federated States Of
 - Moldova, Republic Of
 - Monaco
 - Mongolia
 - Montenegro
 - Montserrat
 - Morocco
 - Mozambique
- Q**
 - Qatar
- R**
 - Reunion
 - Romania
 - Russia
 - Rwanda
- S**
 - Saint Barthélemy
 - St. Helena
 - Saint Kitts And Nevis
 - Saint Lucia
 - Mongolia
 - Montenegro
 - Montserrat
 - Morocco
 - Mozambique
 - Samoa
- U**
 - Uganda
 - Ukraine
 - United Arab Emirates
 - United Kingdom
 - United States
 - U.S. Minor Islands
 - Uruguay
 - Uzbekistan
- V**
 - Vanuatu
 - Venezuela
 - Viet Nam
 - Virgin Islands (British)
 - Virgin Islands (U.S.)
- Y**
 - Yemen



Search Datasets

DATA | LOCATIONS | ORGANISATIONS | CRISES ▼ | FAQ

ADD DATA

HOME / ORGANISATIONS / LA-NINA-CONSORTIUM

La Niña Consortium

5 MEMBERS | 7 FOLLOWERS | VISIT WEBSITE

La Niña consortium is a consortium of 5 INGOs namely OXFAM, ACTED, VSF Germany, Concern Worldwide and Transparency International and their local partners who are responsible for implementing a resilience programme with the principal objective of contributing to the resilience of the population living in the Arid Lands ... [More](#)

SHARE FOLLOW REQUEST MEMBERSHIP



Interactive Data


4W: Emergency Envelope Interventions [Data](#)

Embed

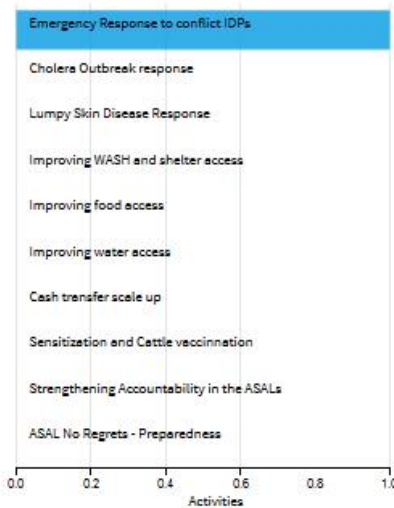
When (7/1/2012)



Who (Top 15)

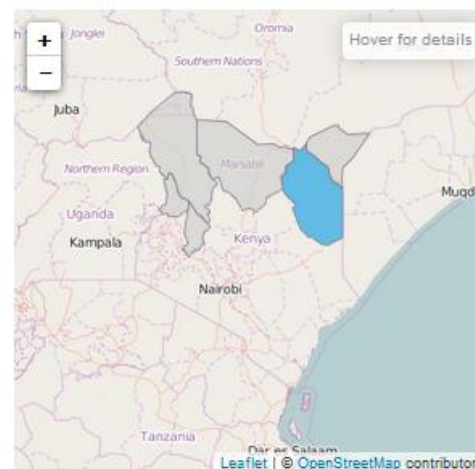


What (Top 15)



Where

1/44 selected records [Reset All](#)





Search Datasets

DATA | LOCATIONS | ORGANISATIONS | CRISES | FAQ

ADD DATA

HOME / ORGANISATIONS / KENYA-RED-CROSS-SOCIETY

Kenya Red Cross Society

2 MEMBERS | 2 FOLLOWERS | VISIT WEBSITE

Kenya Red Cross Society (KRCS) is a humanitarian relief organisation created through an Act of Parliament, Cap 256 of the Laws of Kenya of 21st December 1965. Previously, the Society existed as a branch of the British Red Cross between 1939 and 1965. As a voluntary organisation, the Society operates through a network ... More



Kenya Red Cross

SHARE

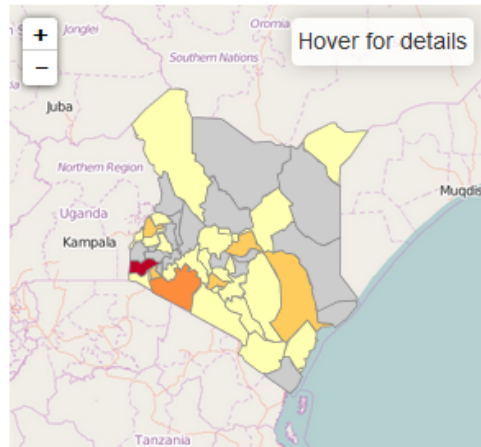
FOLLOW

ADMIN

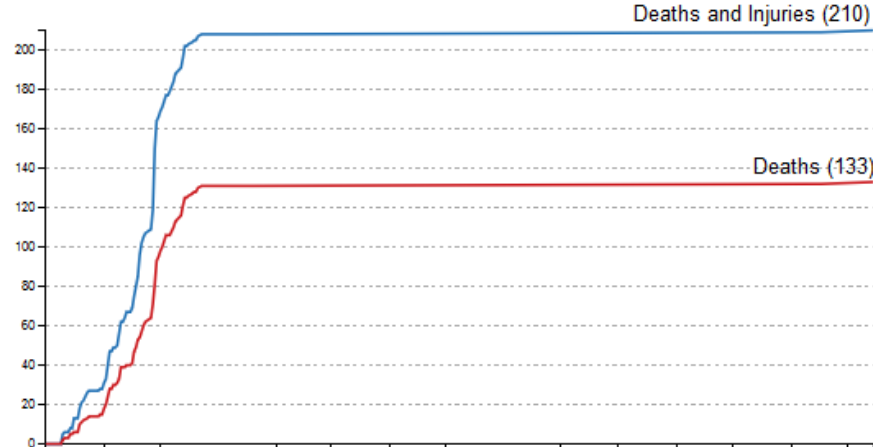
Interactive Data

El Niño Dashboard

Total Dead and Injured due to El Niño



Effect of El Niño over Time



Data [16]

Search 16 datasets & indicators ...

Show 25 | 50 | 100

ORDER BY: Relevance

FILTER BY:

Locations

Tags

Formats

Licenses

Topics

Only show indicators

Only show CODs[?]



Search Datasets

DATA | LOCATIONS | ORGANISATIONS | CRISES | FAQ

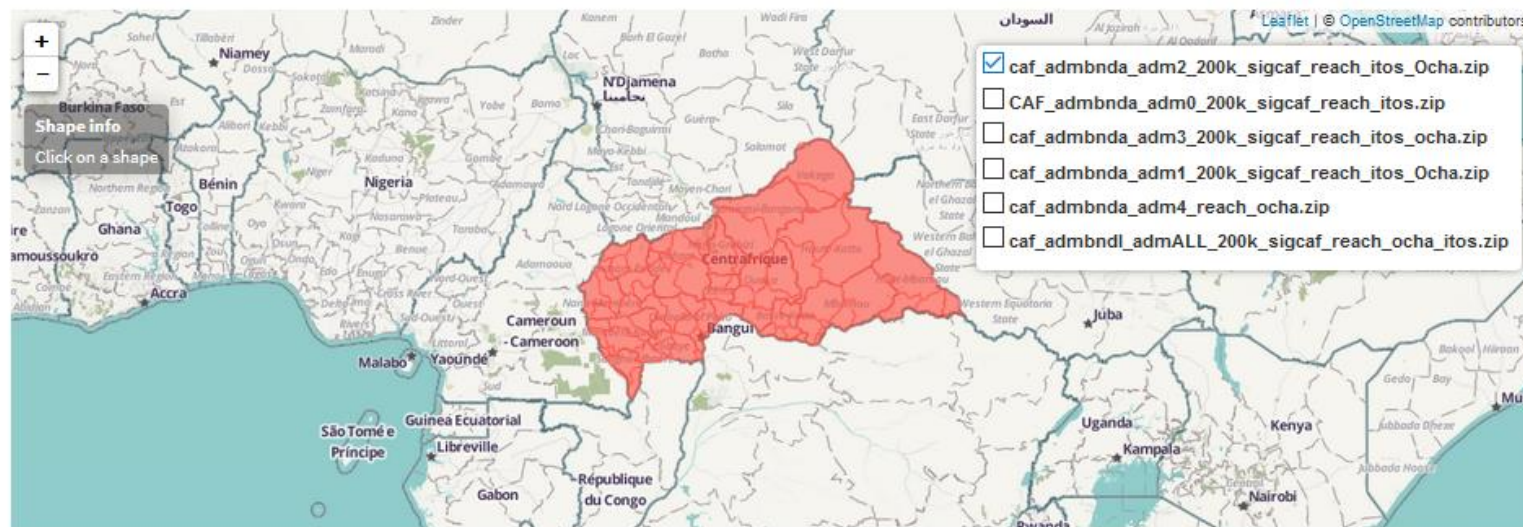
ADD DATA

HOME / DATASETS / CENTRAL AFRICAN REPUBLIC - ADMINISTRATIVE BOUNDARIES

Central African Republic - Administrative Boundaries



FOLLOW



GALLERY

There are no gallery items for this dataset.
[Add one.](#)

ACTIVITY

HDX Data Manager updated the resource

Admin level 1, 3 and 3 boundaries

DATA AND RESOURCES



caf_admbnda_adm1_200k_sigcaf_reach_itos_Ocha.zip (167.1K)

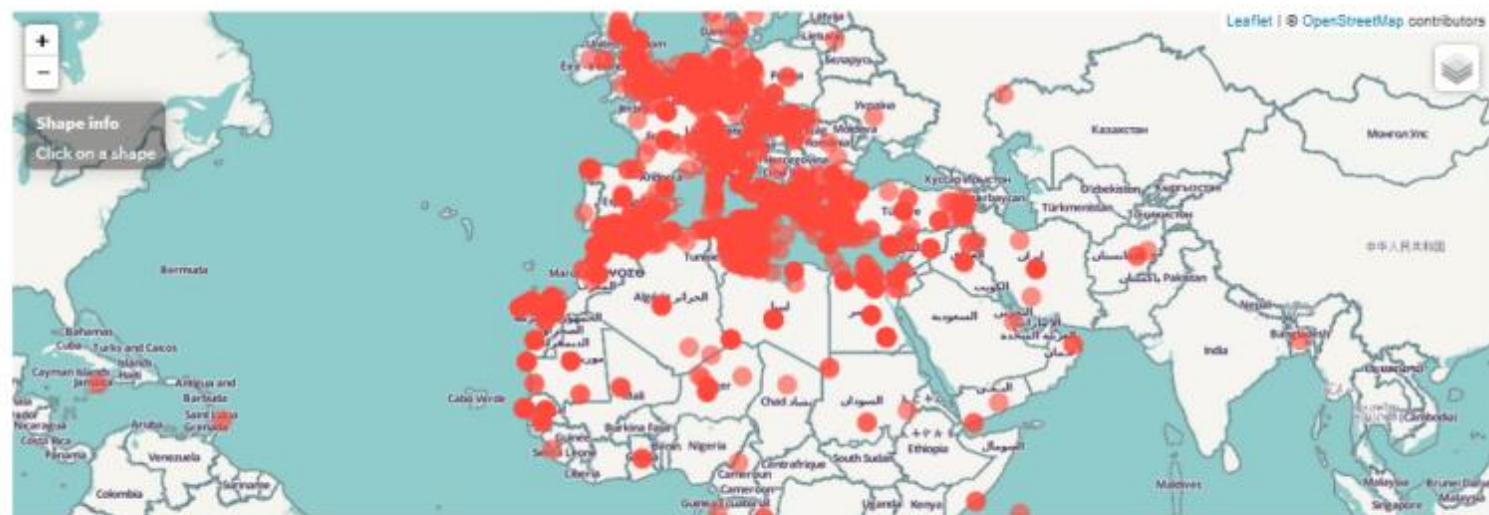
Admin COD datasets for CAF endorsed by RO on January 2016; see metadata for description of cleaning



Refugees and migrant deaths while trying to reach Europe



FOLLOW



GALLERY



The Migrants' Files

The Migrants File page with visualisations of TMF data.

This dataset contains a list of events from 2000 to present during which someone died or went missing while trying to reach or stay in Europe. Details such as the date of the incident, the cause of death, number of dead and missing, location and coordinates of event are included.

DATA AND RESOURCES



Events during which someone died trying to reach ...

No description for this resource



Events during which someone died trying to reach ...

CSV versions of the Events during which someone died trying to reach or stay in Europe google spreadsheet

PREVIEW



Humanitarian Exchange Language

1 Grab a **spreadsheet** of humanitarian data.

Cluster	District	People affected	People reached
WASH	Coast	9000	9000
WASH	Mountains	1000	200
Education	Coast	15500	8000
Education	Mountains	750	600
Health	Coast	20000	3500
Health	Mountains	3500	1500

Insert a **new row** between the headers and the data.

Cluster	District	People affected	People reached
WASH	Coast	9000	9000
WASH	Mountains	1000	200
Education	Coast	15500	8000
Education	Mountains	750	600
Health	Coast	20000	3500
Health	Mountains	3500	1500

Add some **HXL [hashtags](#)**.

Cluster	District	People affected	People reached
#sector	#adm1	#affected	#reached
WASH	Coast	9000	9000
WASH	Mountains	1000	200
Education	Coast	15500	8000
Education	Mountains	750	600
Health	Coast	20000	3500
Health	Mountains	3500	1500

Thank you!

@humdata
data.hdx.rwllabs.org